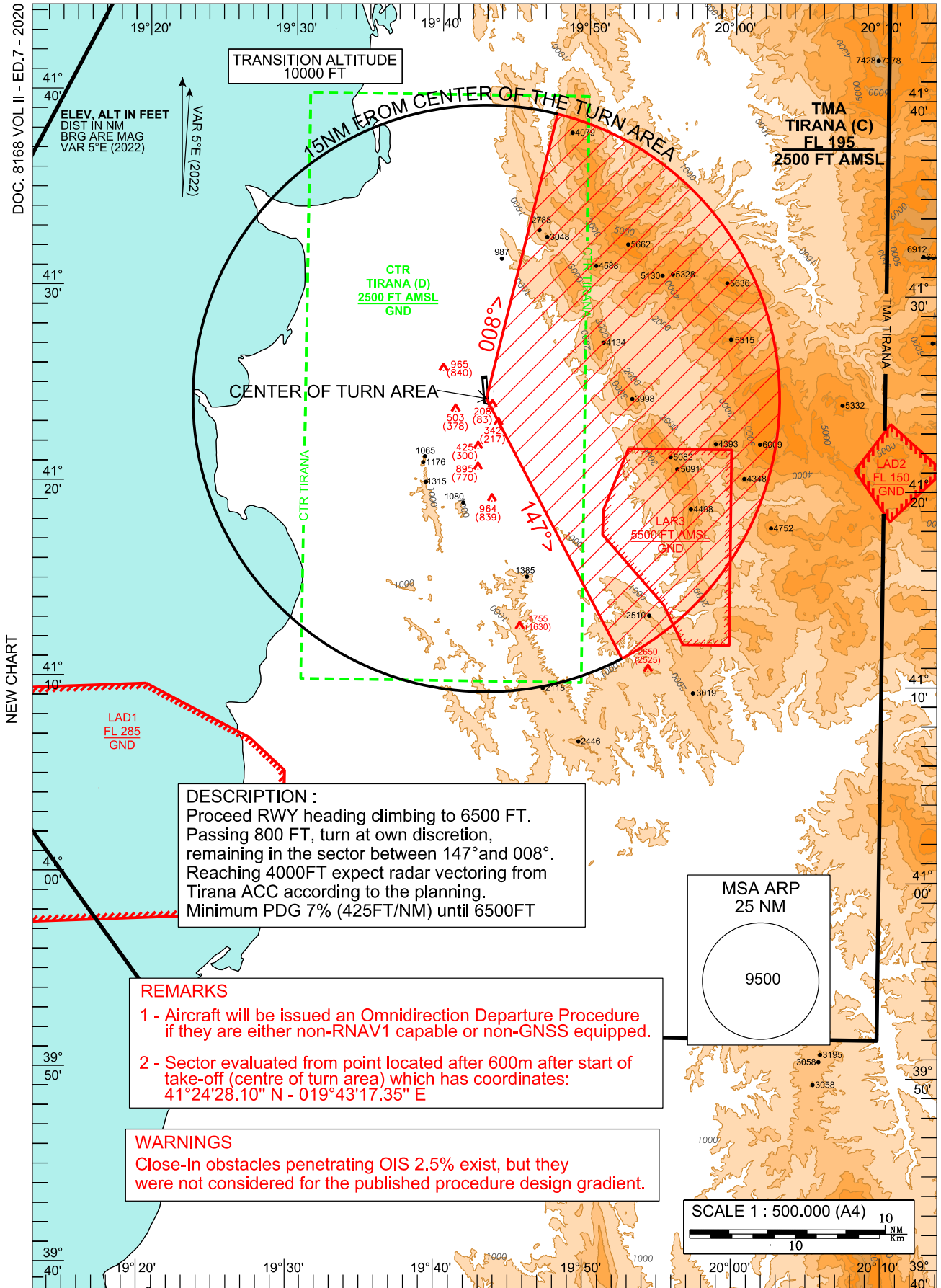


OMNIDIRECTIONAL DEPARTURE AREA

AERODROME ELEVATION 125 FT
HEIGHTS RELATED TO THR RWY 35 - ELEV 125 FT

TWR	122.500	ATIS	132.275	ACC	127.500
	123.500		APP		133.150

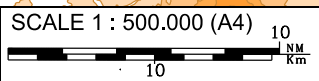
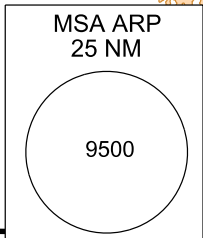
TIRANA (LATI) RWY35



DESCRIPTION :
 Proceed RWY heading climbing to 6500 FT.
 Passing 800 FT, turn at own discretion,
 remaining in the sector between 147° and 008°.
 Reaching 4000FT expect radar vectoring from
 Tirana ACC according to the planning.
 Minimum PDG 7% (425FT/NM) until 6500FT

REMARKS
 1 - Aircraft will be issued an Omnidirection Departure Procedure if they are either non-RNAV1 capable or non-GNSS equipped.
 2 - Sector evaluated from point located after 600m after start of take-off (centre of turn area) which has coordinates:
 41°24'28.10" N - 019°43'17.35" E

WARNINGS
 Close-In obstacles penetrating OIS 2.5% exist, but they were not considered for the published procedure design gradient.



THIS PAGE INTENTIONALLY LEFT BLANK