

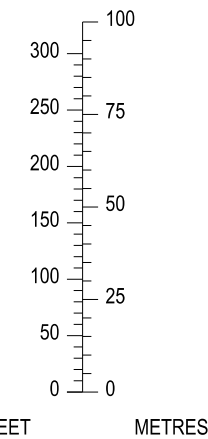
AERODROME OBSTACLE CHART - ICAO  
TYPE A ( OPERATING LIMITATIONS )

TIRANA / ALBANIA  
RWY 35

LEGEND	PLAN	PROFILE
IDENTIFICATION NUMBER	①	①
OBSTRUCTIONS WITHIN THE TAKE-OFF FLIGHT PATH AREA		
BUILDINGS	■	
POLE, TOWER, SPIRE, ANTENNA, MOBILE OBSTACLE	⊙	
TREE OR SHRUB	✱	
CONTOURS	~30~	
ROAD	==	
FENCE	-X-X-	
TRANSMISSION LINE, TELEGRAPH POLES	-T-T-	
CANAL	—	
BLUFF, CLIFF OR ESCARPMENT	~	

DECLARED DISTANCES	RWY 35	Int Take Off "C"
TAKE - OFF RUN AVAILABLE	2746	2209
TAKE - OFF DISTANCE AVAILABLE	2876	2339
ACCELERATE - STOP DISTANCE AVAILABLE	2746	2209
LANDING DISTANCE AVAILABLE	2746	

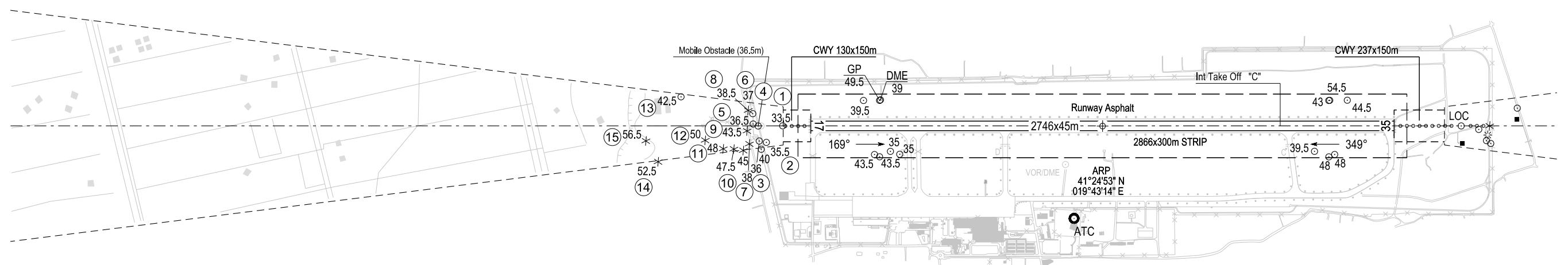
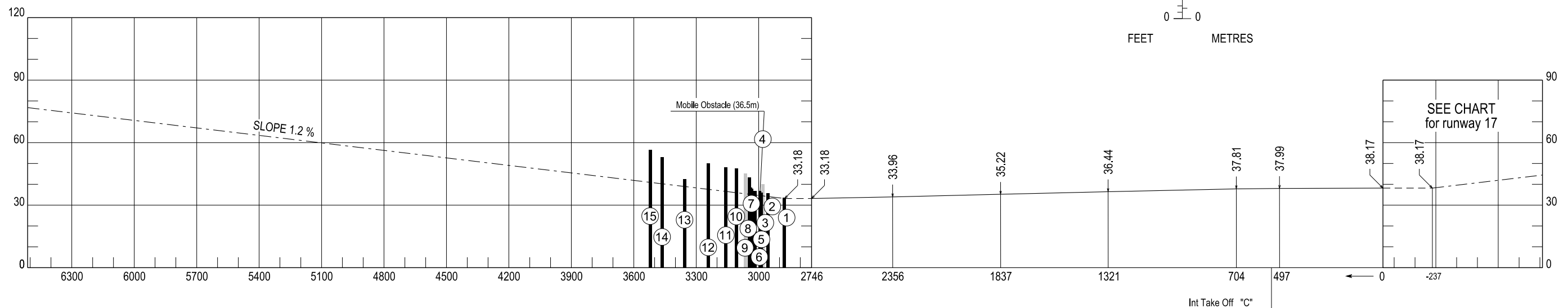
VERTICAL SCALE 1 : 2000



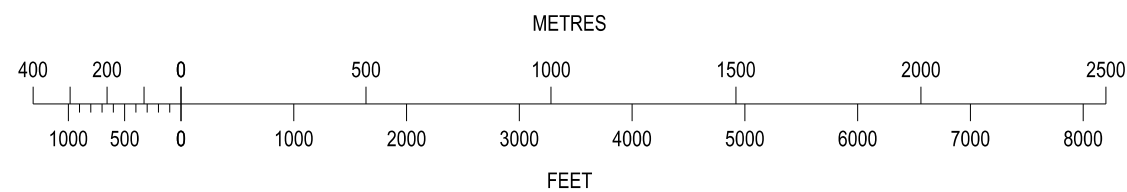
MAGNETIC VARIATION 5° E (2022)

ANNUAL RATE OF CHANGE: 0.1° E

DIMENSIONS AND ELEVATIONS IN METRES



HORIZONTAL SCALE 1 : 20000



Accuracies on the chart are as specified in ICAO Annex 4

AMENDMENT RECORD		
NO	DATE	ENTERED BY

THIS PAGE INTENTIONALLY LEFT BLANK