




















144	Hard surface runway	
145	Pierced steel plank or steel mesh runway	
146	Unpaved runway	
147	Stopway	SWY 
148	Taxiways and parking areas	
149	Helicopter alighting area on an aerodrome	
150	Aerodrome reference point	
151	VOR check-point	
152	Runway visual range (RVR) observation site	

153	Point light	
		
154	Obstacle light	
155	Landing direction indicator (lighted)	
156	Landing direction indicator (unlighted)	
157	Stop bar	
158	Runway-holding position	Pattern A 
		Pattern B 
<i>Note.</i> – For application, see Annex 14, Volume I, 5.2.10.		
159	Intermediate holding position	
<i>Note.</i> – For application, see Annex 14, Volume I, 5.2.11.		
160	Hot spot	
<i>Note.</i> – Hot spot location to be circled.		