










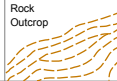

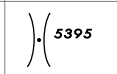




1	Contours	
2	Approximate contours	
3	Relief shown by hachures	
4	Bluff, cliff or escarpment	
5	Lava flow	
6	Sand dunes	
7	Sand area	

8	Gravel	
9	Levee or esker	Alternative 
		
10	Unusual land features appropriately labelled	
		Rock Outcrop 
	Active volcano	
11	Mountain pass	

12	Highest elevation on chart	Alternative	17456
			.17456
13	Spot elevation		.6397 .8975
14	Spot elevation (of doubtful accuracy)		.6370±
15	Coniferous trees		
16	Other trees		
17	Palms		